

FAR & Tenement Details

Block	No. of Same Bldg	Total Built Up Area (Sq.mt.)	Deductions (Area in Sq.mt.)				Proposed FAR Area (Sq.mt.)	Total FAR Area (Sq.mt.)	Trmt (No.)
			StairCase	Lift	Lift Machine	Parking			
A (RESIDENTIAL)	1	630.91	69.40	7.20	1.80	148.60	403.91	403.91	04
Grand Total:	1	630.91	69.40	7.20	1.80	148.60	403.91	403.91	4.00

Approval Condition :
This Plan Sanction is issued subject to the following conditions :

- The sanction is accorded for a) Consisting of Block - A (RESIDENTIAL) Wing - A-I (RESIDENTIAL) Consisting of STIL T, GF+2UF.
- The sanction is accorded for Plotted Resi development A (RESIDENTIAL) only. The use of the building shall not deviate to any other use.
- Car Parking reserved in the plan should not be converted for any other purpose.
- Development charges towards increasing the capacity of water supply, sanitary and power main has to be paid to BWSSB and BESCOM if any.
- Necessary ducts for running telephone cables, cubicles at ground level for postal services & space for dumping garbage within the premises shall be provided.
- The applicant shall construct temporary toilets for the use of construction workers and it should be demolished after the construction.
- The applicant shall INSURE all workmen involved in the construction work against any accident / untoward incidents arising during the time of construction.
- The applicant shall not stock any building materials / debris on footpath or on roads or on drains. The debris shall be removed and transported to near by dumping yard.
- The applicant / builder is prohibited from selling the setback area / open spaces and the common facility areas, which shall be accessible to all the tenants and occupants.
- The applicant shall provide a space for locating the distribution transformers & associated equipment as per K.E.R.C (E&D) code leaving 3.00 mtrs. from the building within the premises.
- The applicant shall provide a separate room preferably 4.50 x 3.65 m in the basement for installation of telecom equipment and also to make provisions for telecom services as per Bye-law No. 25.
- The applicant shall maintain during construction such barricading as considered necessary to prevent dust, debris & other materials endangering the safety of people / structures etc. in & around the site.
- Permission shall be obtained from forest department for cutting trees before the commencement of the work.
- License and approved plans shall be posted in a conspicuous place of the licensed premises. The building license and the copies of sanctioned plans with specifications shall be mounted on a frame and displayed and they shall be made available during inspections.
- If any owner / builder contravenes the provisions of Building Bye-laws and rules in force, the Architect / Engineer / Supervisor will be informed by the Authority in the first instance, warned in the second instance and cancel the registration if the same is repeated for the third time.
- Technical personnel, applicant or owner as the case may be shall strictly adhere to the duties and responsibilities specified in Schedule - IV (Bye-law No. 3.6) under sub-section IV-8 (e) to (k).
- The building shall be constructed under the supervision of a registered structural engineer.
- On completion of foundation or footings before erection of walls on the foundation and in the case of columnar structure before erecting the columns "COMMENCEMENT CERTIFICATE" shall be obtained.
- Construction or reconstruction of the building should be completed before the expiry of five years from the date of issue of license & within one month after its completion shall apply for permission to occupy the building.
- The building should not be occupied without obtaining "OCCUPANCY CERTIFICATE" from the competent authority.
- Drinking water supplied by BWSSB should not be used for the construction activity of the building.
- The applicant shall ensure that the Rain Water Harvesting Structures are provided & maintained in good repair for storage of water for non potable purposes or recharge of ground water at all times having a minimum total capacity mentioned in the Bye-law 32(a).
- The Applicant / Builder / Owner / Contractor should submit the Registration of establishment and list of construction workers attached at the time of issue of Commencement Certificate. A copy of the same shall also be submitted to the concerned local Engineer in order to inspect the establishment and ensure the registration of establishment and workers working at construction site or work place.
- The Applicant / Builder / Owner / Contractor shall also inform the changes if any of the list of workers engaged by him.
- At any point of time No Applicant / Builder / Owner / Contractor shall engage a construction worker in his site or work place who is not registered with the "Karnataka Building and Other Construction workers Welfare Board".

Block USE/SUBUSE Details

Block Name	Block Use	Block SubUse	Block Structure	Block Land Use Category
A (RESIDENTIAL)	Residential	Plotted Resi development	Bldg upto 11.5 mt. Ht.	R

- Sufficient two wheeler parking shall be provided as per requirement.
- Traffic Management Plan shall be obtained from Traffic Management Consultant for all high rise structures which shall be got approved from the Competent Authority if necessary.
- The Owner / Association of high-rise building shall obtain clearance certificate from Karnataka Fire and Emergency Department every Two years with due inspection by the department regarding working condition of Fire Safety Measures installed. The certificate should be produced to the Corporation and shall get the renewal of the permission issued once in Two years.
- The Owner / Association of high-rise building shall get the building inspected by empaneled agencies of the Karnataka Fire and Emergency Department to ensure that the equipment's installed are in good and workable condition, and an affidavit to that effect shall be submitted to the Corporation and Fire Force Department every year.
- The Owner / Association of high-rise building shall obtain clearance certificate from the Electrical Inspectorate every Two years with due inspection by the Department regarding working condition of Electrical installation (Lifts etc.). The certificate should be produced to the BBMP and shall get the renewal of the permission issued that once in Two years.
- The Owner / Association of the high-rise building shall conduct two mock - trials in the building, one before the onset of summer and another during the summer and assure complete safety in respect of fire hazards.
- The Builder / Contractor / Professional responsible for supervision of work shall not shall not materially and structurally deviate the construction from the sanctioned plan, without previous approval of the authority. They shall explain to the owner s about the risk involved in contravention of the provisions of the Act, Rules, Bye-laws, Zoning Regulations, Standing Orders and Policy Orders of the BBMP.
- The construction or reconstruction of a building shall be commenced within a period of two (2) years from date of issue of licence. Before the expiry of two years, the Owner / Developer shall give intimation to BBMP (Sanctioning Authority) of the intention to start work in the form prescribed in Schedule VI. Further, the Owner / Developer shall give intimation on completion of the foundation or footing of walls / columns of the foundation. Otherwise the plan sanction deemed cancelled.
- In case of Development plan, Parks and Open Spaces area and Surface Parking area shall be earmarked and reserved as per Development Plan issued by the Bangalore Development Authority.
- All other conditions and conditions mentioned in the work order issued by the Bangalore Development Authority while approving the Development Plan for the project should be strictly adhered to.
- The Applicant / Owner / Developer shall abide by the collection of solid waste and its segregation as per solid waste management bye-law 2016.
- The applicant/owner/developer shall abide by sustainable construction and demolition waste management as per solid waste management bye-law 2016.
- The Applicant / Owners / Developers shall make necessary provision to charge electrical vehicles.
- The Applicant / Owner / Developer shall plant one tree for a) sites measuring 180 Sqm up to 240 Sqm b) minimum of two trees for sites measuring with more than 240 Sqm. c) One tree for every 240 Sq.m of the FAR area as part thereof in case of Apartment / group housing / multi-dwelling unit/development plan.
- In case of any false information, misrepresentation of facts, or pending court cases, the plan sanction is deemed cancelled.
- Also see, building licence for special conditions, if any.
- Special Condition as per Labour Department of Government of Karnataka vide ADDENDUM (Hosadaagi Hoodie) Letter No. LD/95/LET/2013, dated: 01-04-2013 :

SCHEDULE OF JOINERY:

BLOCK NAME	NAME	LENGTH	HEIGHT	NOS
A (RESIDENTIAL)	D2	0.75	2.10	15
A (RESIDENTIAL)	D1	0.90	2.10	18
A (RESIDENTIAL)	D	1.06	2.10	04

SCHEDULE OF JOINERY:

BLOCK NAME	NAME	LENGTH	HEIGHT	NOS
A (RESIDENTIAL)	W2	0.76	1.20	15
A (RESIDENTIAL)	W1	1.20	1.20	58
A (RESIDENTIAL)	W	1.80	1.20	03

UnitBUA Table for Block : A (RESIDENTIAL)

FLOOR	Name	UnitBUA Type	UnitBUA Area	Carpet Area	No. of Rooms	No. of Tenement
GROUND FLOOR PLAN	SPLIT 1	FLAT	79.29	74.47	7	2
FIRST FLOOR PLAN	SPLIT 2	FLAT	78.31	58.47	6	1
SECOND FLOOR PLAN	SPLIT 3	FLAT	144.20	119.63	12	1
TOTAL	-	-	446.00	372.20	37	4

Required Parking (Table 7a)

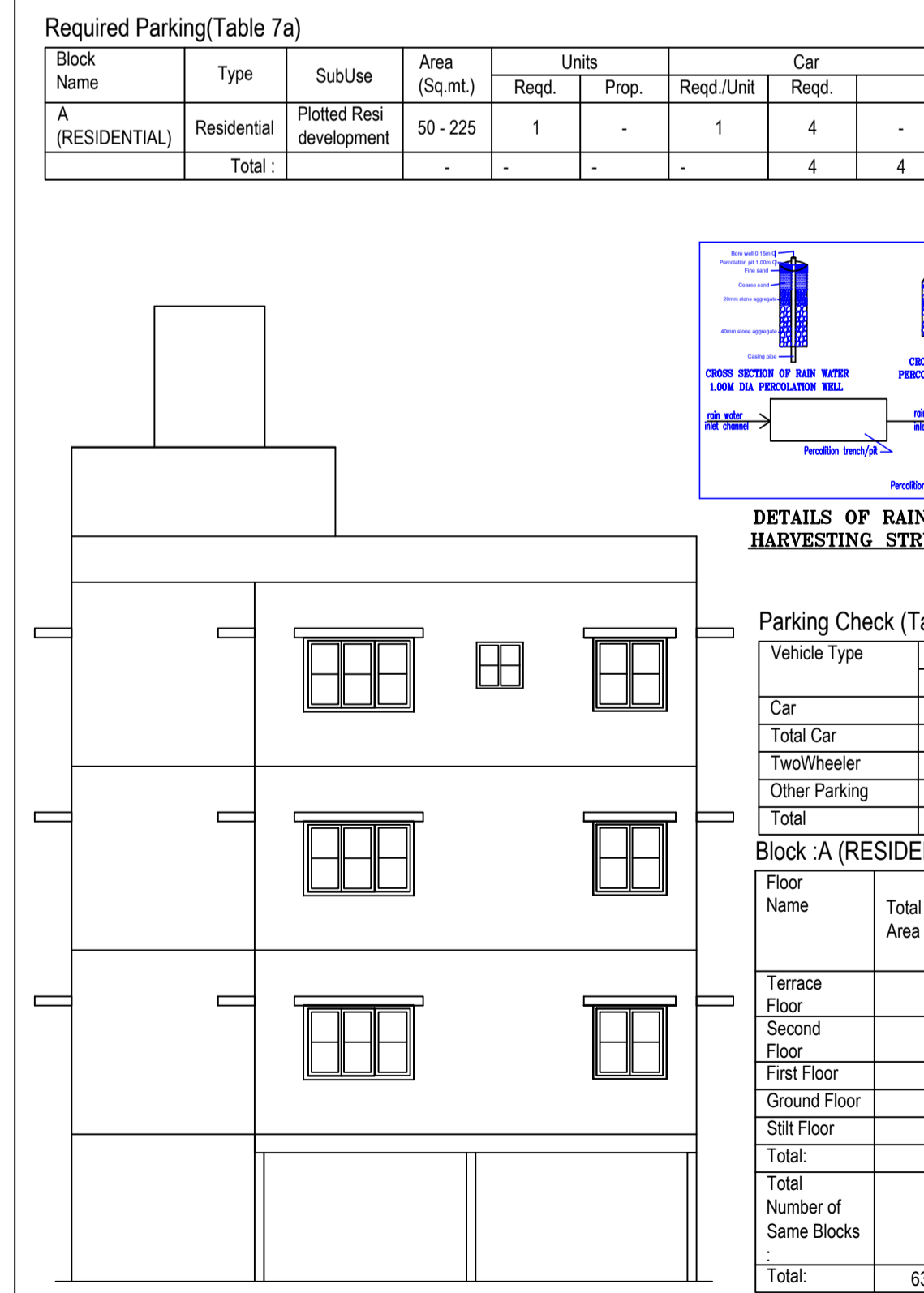
Block Name	Type	SubUse	Area (Sq.mt.)	Reqd.	Units	Prop.	Reqd./Unit	Car Reqd.
A (RESIDENTIAL)	Residential	Plotted Resi development	50 - 225	1	-	-	1	4
Total :								4

Parking Check (Table 7b)

Vehicle Type	No.	Area (Sq.mt.)	Reqd.	Achieved
Car	4	55.00	4	55.00
Total Car	4	55.00	4	55.00
TwoWheeler	-	13.75	0	0.00
Other Parking	-	-	-	93.60
Total		68.75		148.60

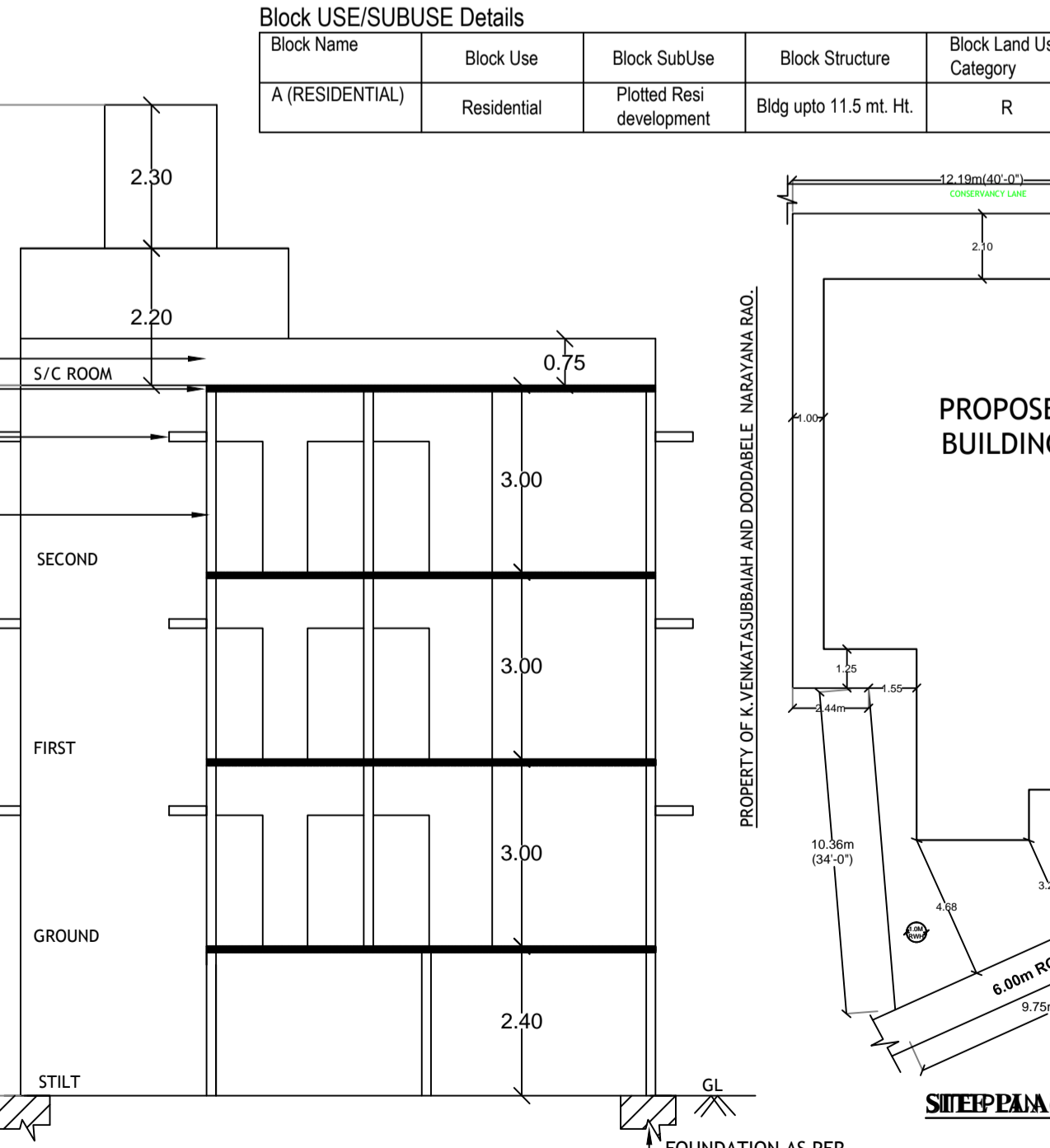
Block : A (RESIDENTIAL)

Floor Name	Total Built Up Area (Sq.mt.)	Deductions (Area in Sq.mt.)				Proposed FAR Area (Sq.mt.)	Total FAR Area (Sq.mt.)	Trmt (No.)
		StairCase	Lift	Lift Machine	Parking			
Terrace Floor	20.11	18.31	0.00	1.80	0.00	0.00	0.00	00
Second Floor	146.00	14.03	1.80	0.00	0.00	130.17	130.17	01
First Floor	146.00	14.03	1.80	0.00	0.00	130.17	130.17	01
Ground Floor	159.40	14.03	1.80	0.00	0.00	143.57	143.57	02
Stilt Floor	159.40	9.00	1.80	0.00	0.00	148.60	148.60	00
Total:	630.91	69.40	7.20	1.80	148.60	403.91	403.91	04
Total Number of Same Blocks	1							
Total:	630.91	69.40	7.20	1.80	148.60	403.91	403.91	04



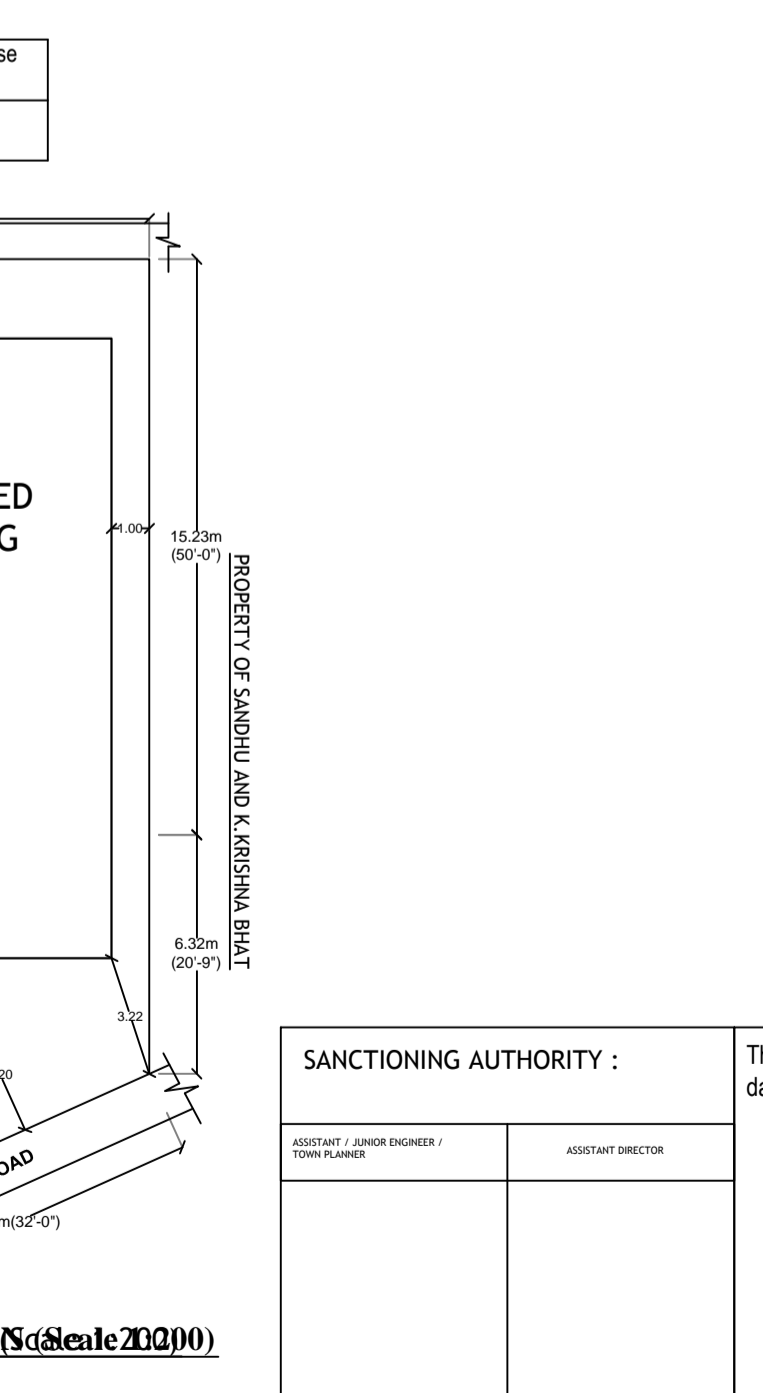
FRONT ELEVATION

ISO_A1_(841.00_x_594.00_MM)



SECTION ON A-A

FOUNDATION AS PER SOIL CONDITION



PROPOSED BUILDING

STEP PLAN (Scale 1:200)

Color Notes

COLOR INDEX

PLOT BOUNDARY
ABUTTING ROAD
PROPOSED WORK (COVERAGE AREA)
EXISTING (To be retained)
EXISTING (To be demolished)

AREA STATEMENT (BBMP)

PROJECT DETAIL:	VERSION NO.:	1.04	
Authority:	BBMP	VERSION DATE:	31/08/2021
Inward No: PRJ/5460/21-22	Plot Use: Residential	Plot SubUse: Plotted Resi development	
Application Type: Suvarna Parvangi	Land Use Zone: Residential (Main)	Land Sub Use: Residential (Main)	
Proposal Type: Building Permission	Plot/Sub Plot No.: 12	City Survey No.: 0	
Nature of Sanction: NEW	City Survey No.: 0	Locality / Street of the property: NAGAPPA BLOCK	
Location: RING-II	PID No. (As per Khata Extract): 8-7-12		
Building Line Specified as per Z.R. NA			
Zone: West			
Ward: Ward-07B			
Planning District: 203-Malleswaram			
AREA DETAILS:	SQ.MT.		
AREA OF PLOT (Minimum)	(A)	264.08	
NET AREA OF PLOT	(A-Deductions)	264.08	
COVERAGE CHECK			
Permissible Coverage area (75.00 %)		198.06	
Proposed Coverage Area (60.36 %)		159.40	
Achieved Net coverage area (60.36 %)		159.40	
Balance coverage area left (14.64 %)		38.66	
FAR CHECK:			
Permissible F.A.R. as per zoning regulation 2015 (1.75)		462.13	
Additional F.A.R within Ring I and II (for amalgamated plot -)		0.00	
Allowable TDR Area (60% of Perm.FAR)		0.00	
Premium FAR for Plot within Impact Zone (-)		0.00	
Total Perm. FAR area (1.75)		462.13	
Residential FAR (100.00%)		403.90	
Proposed FAR Area		403.90	
Achieved Net FAR Area (1.53)		403.90	
Balance FAR Area (0.22)		58.23	
BUILT UP AREA CHECK:			
Proposed BuiltUp Area		630.91	
Achieved BuiltUp Area		630.91	

Approval Date :

SCHEDULE OF JOINERY:

BLOCK NAME	NAME	LENGTH	HEIGHT	NOS
A (RESIDENTIAL)	D2	0.75	2.10	15
A (RESIDENTIAL)	D1	0.90	2.10	18
A (RESIDENTIAL)	D	1.06	2.10	04

SCHEDULE OF JOINERY:

BLOCK NAME	NAME	LENGTH	HEIGHT	NOS
A (RESIDENTIAL)	W2	0.76	1.20	15
A (RESIDENTIAL)	W1	1.20	1.20	58
A (RESIDENTIAL)	W	1.80	1.20	03

UnitBUA Table for Block : A (RESIDENTIAL)

FLOOR	Name	UnitBUA Type	UnitBUA Area	Carpet Area	No. of Rooms	No. of Tenement
GROUND FLOOR PLAN	SPLIT 1	FLAT	79.29	74.47	7	2
FIRST FLOOR PLAN	SPLIT 2	FLAT	78.31	58.47	6	1
SECOND FLOOR PLAN	SPLIT 3	FLAT	144.20	119.63	12	1
TOTAL	-	-	446.00	372.20	37	4

OWNER / GPA HOLDER'S SIGNATURE

OWNER'S ADDRESS WITH ID NUMBER & CONTACT NUMBER :
1, SHILPA G. 2, RAMYASHREE G. 12, 1ST CROSS ROAD, NAGAPPA BLOCK, BANGALORE, WARD NO-76, PID NO-8-7-12.

ARCHITECT/ENGINEER /SUPERVISOR'S SIGNATURE
Rakesh Gowda R 4009/C, 1st A Main Road, B-Block, 2nd Stage, Subramanya Nagar, Bangalore, PIN NO: 560014, MOBILE NO: 9845146004
BCCBL-3.6/E:3854/2013-1

PROJECT TITLE :
THE PROPOSED residential building SITE NO-12, 1ST CROSS ROAD, NAGAPPA BLOCK, BANGALORE, WARD NO-76, PID NO-8-7-12.

DRAWING TITLE :
441048840-02-10-202102-49-575_SSHILPA G. 2: A (RESIDENTIAL) with STILT, GF+2UF

SHEET NO : 1

SANCTIONING AUTHORITY :

This approval of Building plan/ Modified plan is valid for two years from the date of issue of plan and building licence by the competent authority.

WEST

This is system generated report and does not require any signature.